



The state wide legislative/congressional data used here is provided AS IS by the State of Illinois, but its actual author, history, source, accuracy and precision are unknown. Kane County cannot make any guarantee to the accuracy or suitability of this data, especially when used with Kane County's own datasets. This map does not represent a survey. No accuracy is assumed for the data delineated herein, either expressed or implied by Kane County or its employees. This map is compiled from official records, including plats, surveys, recorded deeds, and contracts, and only contains information required for local government purposes. See the recorded documents for more detailed legal information.



Kane County
GIS-Technologies












GIS-Technologies
715 Batavia Ave
Geneva, IL 60134

Voice: (630) 208-8655
Fax: (630) 208-8659
gistechn@co.kane.il.us



Map Projection: Transverse Mercator
State Plane - Illinois East, NAD 1983
10/1/2021 njk

Legend

	Township		50		70
	Municipalities		52		83
	43		65		84
	49		66		

1 inch = 8,500 feet



State Representative Districts

Kane County, Illinois

