





**Kane County**  
 GIS-Technologies  

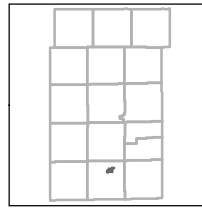
 719 S. State Ave.  
 Geneva, IL 60134  
 Voice: (630) 208-8655  
 Fax: (630) 238-8059  
 gis@kane.il.us
   

 Map Projection: Transverse Mercator  
 State Plane - Illinois East, NAD 1983  
 04/10/2018 njk

-  Railroads
-  Precincts
-  Municipalities

## Precinct - SG04

Kane County, Illinois  
County Clerk



The precinct information represented here is based upon information collected by the County Clerk. The County Clerk's Elections office has not verified the content or accuracy of this map and is the final authority on determining a parcel's precinct.

This map does not represent a survey. No accuracy is assumed for the data delineated herein, either expressed or implied by Kane County or its employees. This map is compiled from official records, including plats, surveys, recorded deeds, and contracts, and only contains information required for local government purposes. See the recorded documents for more detailed legal information.