



 Kane County GIS-Technologies

 GIS Technologies

 718 S. State Ave.

 Geneva, IL 60134

 Voice: (630) 208-8655




 Fax: (630) 238-8055

 gis@kane.il.us

 Map Projection: Transverse Mercator

 State Plane - Illinois East, NAD 1983

 04/10/2018 njk

-  Railroads
-  Precincts
-  Municipalities

Precinct - EL41

Kane County, Illinois
County Clerk

The precinct information represented here is based upon information collected by the County Clerk. The County Clerk's Elections office has not verified the content or accuracy of this map and is the final authority on determining a parcel's precinct.

This map does not represent a survey. No accuracy is assumed for the data delineated herein, either expressed or implied by Kane County or its employees. This map is compiled from official records, including plats, surveys, recorded deeds, and contracts, and only contains information required for local government purposes. See the recorded documents for more detailed legal information.