



 Kane County
GIS-Technologies

715 Geneva Ave.
Geneva, IL 60134

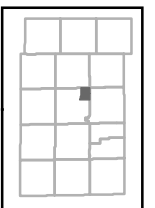
Voice: (630) 208-9655
Fax: (630) 208-9659
gis@co.kane.il.us

Map Projection: Transverse Mercator
State Plane - Illinois East, NAD 1983
12/1/2021 njk

-  Railroads
-  Precincts
-  Fox River
-  Municipalities



Precinct - CA05
Kane County, Illinois
County Clerk



The precinct information represented here is based upon information collected by the County Clerk. The County Clerk's Elections office has not verified the content or accuracy of this map and is the final authority on determining a parcel's precinct.

This map does not represent a survey. No accuracy is assumed for the data delineated herein, either expressed or implied by Kane County or its employees. This map is compiled from official records, including plats, surveys, recorded deeds, and contracts, and only contains information required for local government purposes. See the recorded documents for more detailed legal information.